

**LARGEST POPULATIONS**

- Nigeria**  
(201 million people)
- Ethiopia**  
(110 million people)
- Egypt**  
(101 million people)

**LONGEST RIVERS**





- Nile** - 6650km (Egypt/Sudan)
- Congo** - 4700km (D.R. Congo)
- Niger** - 4180km (Nigeria/Niger/Mali/Benin/Guinea)

**TALLEST MOUNTAINS**


- Mt Kilimanjaro** (Tanzania) 5895m
- Mt Kenya** (Kenya) 5199m
- Mawenzi Peak** (Tanzania) 5149m

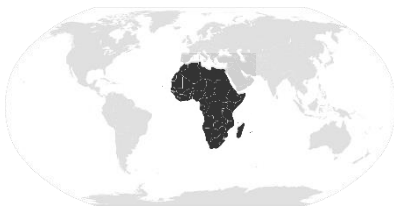
# AFRICA

## Physical Features

<p><b>Sahara Desert</b></p> 	<p>This used to be a lush region with many plants/animals but dried out 4000 years ago. It covers 3.6million km<sup>2</sup> and is one of the hottest places on Earth (up to 46°C) but often below freezing at night. Known for sand dunes and salt flats.</p>
<p><b>Congo Basin</b></p> 	<p>The Congo rainforest in central Africa contains one of the longest rivers in the world, the Congo River. The tropical rainforest is home to a diverse range of plants and animals.</p>
<p><b>Atlas Mountains</b></p> 	<p>The Atlas Mountains are a mountain range in northwest Africa. They run 2,410km from the Atlantic coast of Morocco to northeast Tunisia. They are not all joined and are separated by large areas of land called plateaus.</p>
<p><b>Great Rift Valley</b></p> 	<p>Stretches from the Middle East in the north to Mozambique in the south and is geologically active featuring volcanoes, hot springs, geysers and frequent earthquakes.</p>

## Human Features

<p><b>Deforestation</b></p> 	<p>The leading cause of deforestation in Africa is due to large numbers of developing countries relying heavily on wood fuel, the major energy source for cooking and heating. This occurs in Sub-Saharan areas.</p>
<p><b>Poaching</b></p> 	<p>Illegal poaching and trade of endangered animals has been a huge issue in Africa for many years. Elephant tusks (ivory) and rhino horns (hair) are removed after killing the animal and then sold for huge prices.</p>
<p><b>Famine and Poverty</b></p> 	<p>27 of the world's poorest 28 countries live in Sub-Saharan Africa where there is a lack of access to safe water and sanitation. This has been the result of political instability, conflicts, climate change and man-made causes.</p>



**FACT BOX**  
Africa is a continent made up of 54 different countries with Algeria being the largest in terms of area (2.4 million km<sup>2</sup>).

## Key Vocabulary

cash crop	exported crops such as coffee, sugar, rubber and tea
cricket	South Africa are one of the world's best teams
desertification	when fertile land becomes desert
drought	very low rainfall leading to water shortages
equator	Gabon, D.R. Congo, Uganda, Kenya and Somalia are on the equator, which is a line separating the northern and southern hemispheres of Earth.
Fair Trade	designed to help producers in developing countries achieve better trading conditions
Kalahari Desert	dry savannah covering Botswana in the south
Lake Victoria	source of the River Nile in eastern Africa
plateau	area of highland, raised above the surrounding area
safari	to observe/hunt animals in their natural habitat
savannah	woodland /grassland ecosystem with spaced out trees
subsistence farming	farmers grow food crops to feed themselves and their families, widely used in Africa
Table Mountain	flat-topped mountain overlooking Cape Town in South Africa and a tourist attraction
valley	low area of land between hills/mountains

## FAUNA (ANIMALS)



Examples: giraffes, rhinoceros, lions, hippopotamuses, gorillas, crocodiles and elephants (also - zebras, antelopes and cheetahs).

## FLORA (PLANTS)



Baobab tree Acacia tree Kapok tree Red hot poker elephant grass